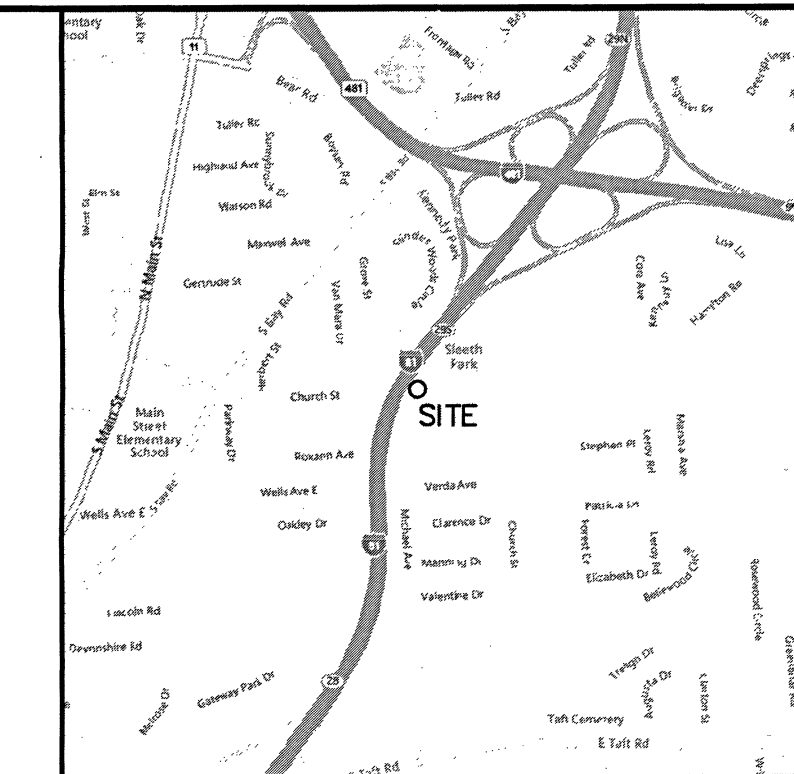



VILLAGE OF NORTH SYRACUSE
(REPUTED OWNER)
BOOK 4866, PAGE 612



LOCATION PLAN
Scale: 1" = 2000'

VINDETTI
(FORMERLY)
ERIC R. DUKE & KARA A. LABOUNTY
(REPUTED OWNERS)
BOOK 5408, PAGE 410

NAMOW PASTURE LLC
(REPUTED OWNER)
BOOK 5330, PAGE 261
TAX MAP No. 22.-02-01.1

LOT 1
AREA=4.025± ACRES
(175,312± SQ.FT.)

NORTH AREA MEALS ON
WHEELS, INC.
(REPUTED OWNER)
BOOK 4837, PAGE 955
TAX MAP No. 22.-02-01.2

LEGEND:

- ☆ LS indicates light stand
- indicates utility pole, anchor & overhead lines
- IRF indicates iron found 6/2022
- indicates bollard
- indicates sign
- indicates storm culvert
- indicates gas main, gas valve & gas line marker
- indicates water main, water valve & hydrant
- indicates storm sewer, catch basin & manhole
- indicates sanitary sewer, sewer vent & manhole
- indicates underground telephone line, manhole & box
- indicates underground electric line & manhole
- indicates underground television cable & box
- ⊙ indicates 6" diameter monitoring well (typical)
- ⊙ indicates grease trap manhole
- ⊙ indicates manhole
- indicates boundary line
- indicates adjacent parcel line
- indicates old/original parcel line
- indicates easement line
- indicates centerline road
- ~ indicates edge of trees/brush

NOTES:

Total area: 4.025± acres (175,312± sq.ft.)
Total number of lots: two (2) existing, one (1) proposed
Present Zone: R-9 Residential 9000
Location of underground utilities taken by field measurement where practicable, otherwise taken from various other sources and are approximate only.
The premises shown hereon is within Zone "X" (Areas determined to be outside the 0.2% annual chance floodplain, according to Federal Emergency Management Agency National Flood Insurance Program Flood Insurance Rate Map Community Panel No. 36067C0113F, Effective date: November 4, 2016.
Tax Map No. 22.-02-1.1 & 1.2

APPROVED
DATE 10-5-2022
BY [Signature]
CODE ENFORCEMENT OFFICER
VILLAGE OF NORTH SYRACUSE

APPROVED: VILLAGE OF NORTH SYRACUSE
DATE: _____ BY: _____ Codes Enforcement Officer

APPROVED: NORTH AREA MEALS ON WHEELS, INC.
413 Church Street North Syracuse, NY 13212
DATE: 10/5/22 BY: Ronald Meyers Owner & Developer

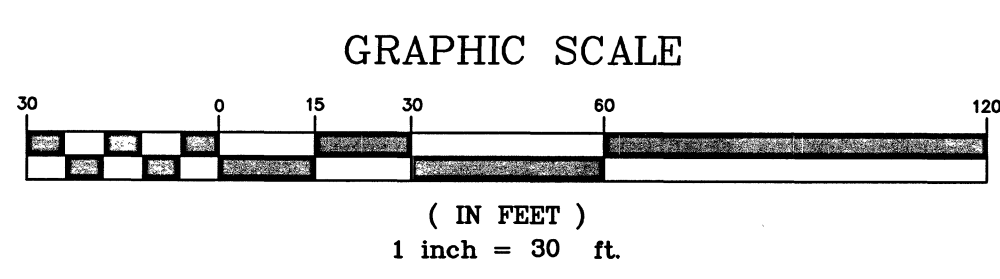
APPROVED: NAMOW PASTURE LLC
413 Church Street North Syracuse, NY 13212
DATE: 10/5/22 BY: Ronald Meyers Owner & Developer

INTERSTATE ROUTE No. 81

THE UNDERSIGNED HEREBY CERTIFIES THAT THIS IS A CORRECT MAP MADE FROM AN ACTUAL SURVEY.

[Signature]
N.Y.S. Licensed Land Surveyor

Subject to any statement of facts on accurate and up to date abstract of title will show.
Unauthorized alteration or addition to a survey map bearing a licensed land surveyor's seal is a violation of section 7209, sub-division 2, of the New York State Education Law.



ONONDAGA COUNTY HEALTH DEPARTMENT DIVISION OF ENVIRONMENTAL HEALTH OCT 11 2022 This Plan has been reviewed by the Onondaga County Health Department. Subdivision approval by this Department is not required. Bureau of Public Health Engineering	REVISIONS <table border="1"> <tr><td> </td><td> </td></tr> <tr><td> </td><td> </td></tr> <tr><td> </td><td> </td></tr> <tr><td> </td><td> </td></tr> <tr><td> </td><td> </td></tr> </table>											FINAL PLAN MEALS ON WHEELS PART OF FARM LOT No. 80 VILLAGE OF NORTH SYRACUSE TOWN OF CICERO ONONDAGA COUNTY, NEW YORK	
IANUZI & ROMANS LAND SURVEYING, P.C. 5251 WITZ DRIVE NORTH SYRACUSE, NY 13212 PHONE: (315) 457-7200 FAX: (315) 457-9251 EMAIL: mail@romanspc.com	DATE: SEPTEMBER 12, 2022 SCALE: 1" = 30' FILE No.: 3038.001	SHEET No. F.B. No. 1493											