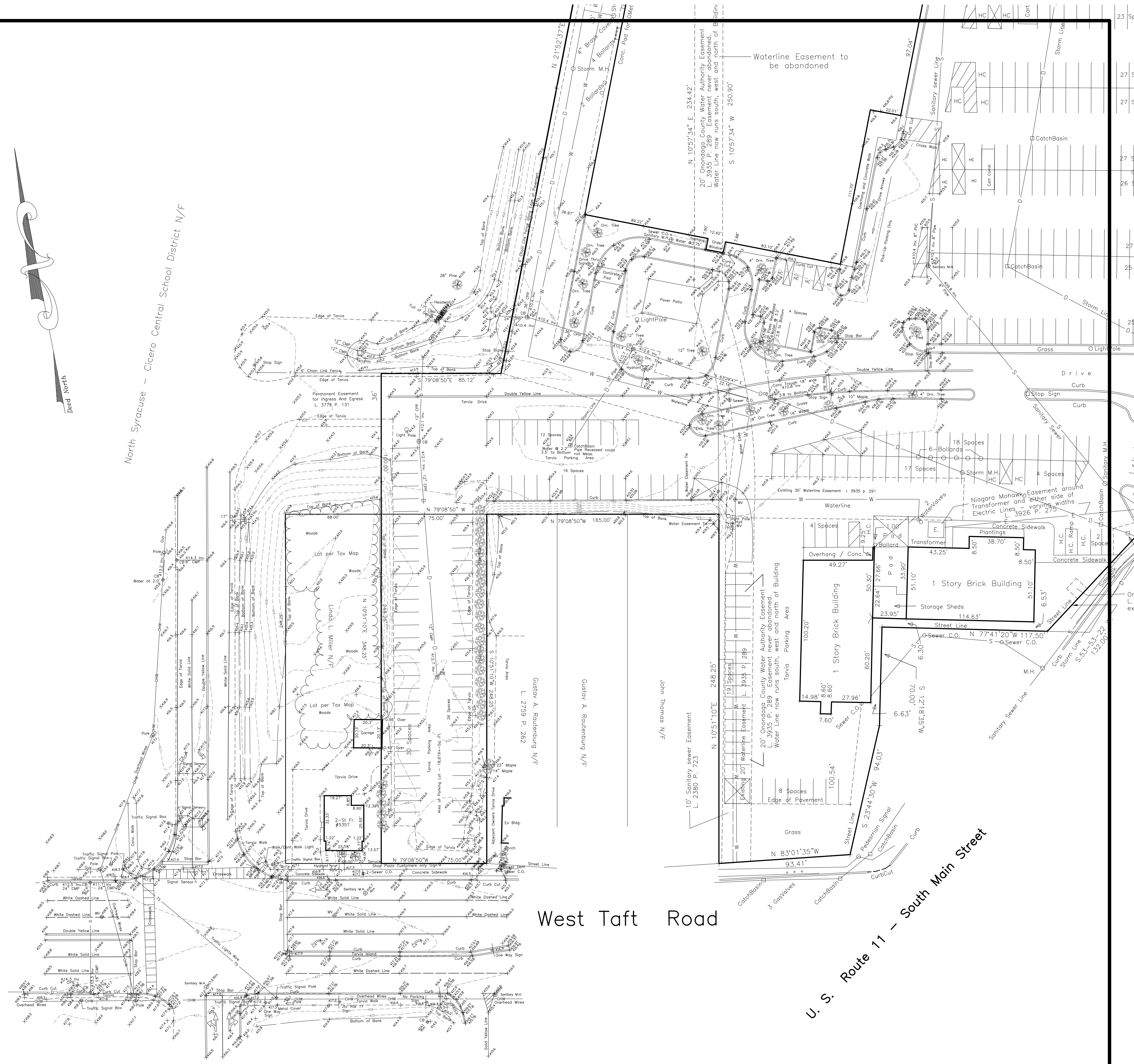


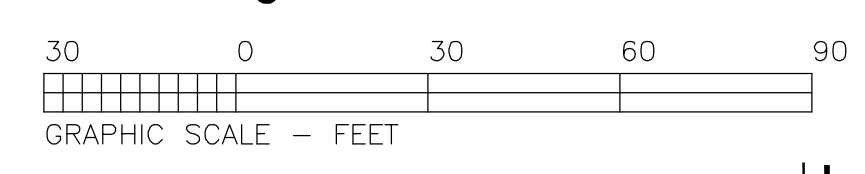
North Syracuse - Cicero Central School District N/F



West Taft Road

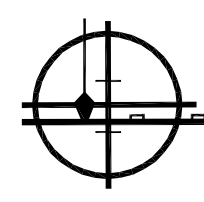
U. S. Route 11 - South Main Street

Pt. of Village of North Syracuse  
Onondaga Co., N.Y.



Scale 1" = 30'

April 12, 2017

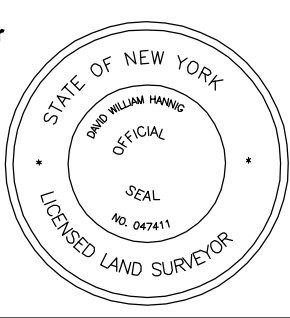


**D. W. HANNIG L.S., P.C.**  
SURVEYORS - PLANNERS - CONSULTANTS  
THE MARKET PLACE, BUILDING #1  
MANLIUS, NEW YORK 13104  
PHONE: (315) 682-5225 - FAX: (315) 682-7774

Subject to a Current Abstract of Title  
in my professional opinion, and based on my observations and/or  
scope of service, I hereby certify this map was made from an  
actual survey on 4/12/17 and this map is correct.

This certification is void unless signed in RED ink.

DAVID WILLIAM HANNIG, P.L.S., - N.Y.S. LIC. NO. 47411



The underground utilities shown have been located from field survey information and existing drawings. The surveyor makes no guarantee that the underground utilities shown comprise all such utilities in the area either in service or abandoned. The surveyor further does not warrant that the underground utilities shown are in the exact location indicated although he does certify that they are located as accurately as possible from information available. The surveyor has not physically located the underground utilities - Underground Facilities Protective Organization (315) 437-7333.